
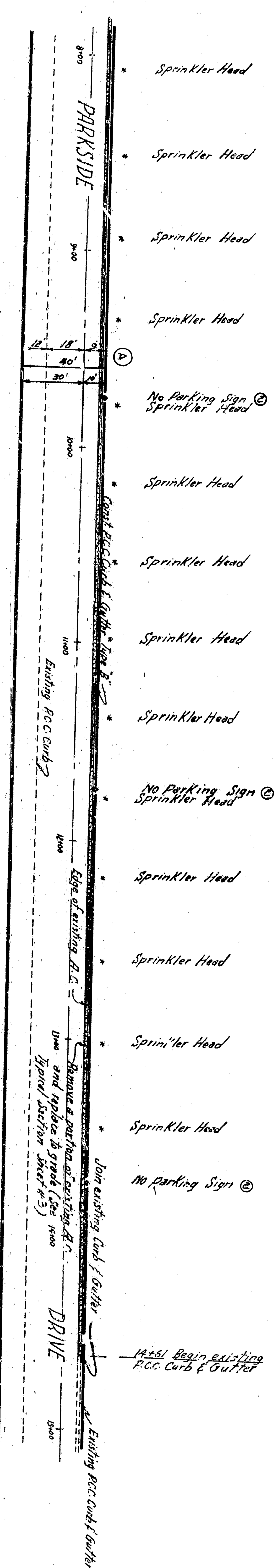
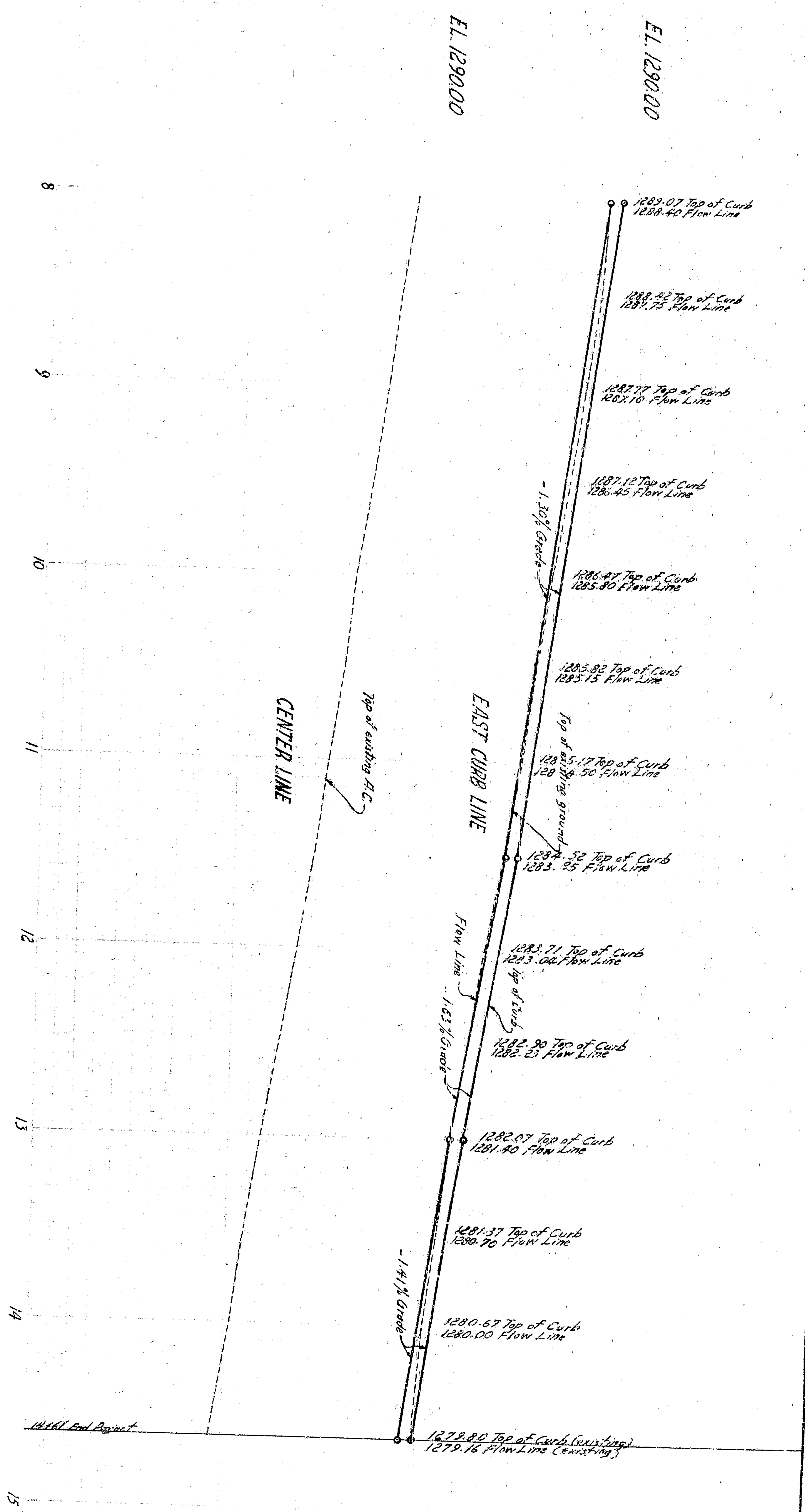


Scale: 1" = 40'

SYMBOL	④	EAST E/W PROPERTY LINE WAS 16 FROM 6.15 NOW 10.	DATE	4-25-64	BY	A.N.
APPROVED		REVISION				
DRAWING NO.	3439	CHECKED BY				
SHEET #	4	RECOMMENDED				
CITY OF SAN BERNARDINO DEPARTMENT OF ENGINEERING PARKSIDE DRIVE Between Parkside Drive and Victoria Avenue Between Parkside Drive and 2 <sup>nd</sup> pool 1950-1960 Civil, Traffic and Survey						

PROFILE  
 Scale: HORIZ. 1" = 40'  
 VERT. 1" = 4'





Scale: 1" = 40'

SYMBOL	④	EAST E/W PROPERTY LINE WAS 16 FROM 6.15 NOW 10.	DATE	4-25-64	BY	A.N.
APPROVED	<i>[Signature]</i>	REVISION				
DRAWING NO.	3439	CHECKED BY				
SHEET #	4	RECOMMENDED				
<p>CITY OF SAN BERNARDINO          DEPARTMENT OF ENGINEERING          PARKSIDE DRIVE          Between Parkside Drive and Victoria Avenue          Between Parkside Drive and 2nd Street, 1950-1960          Civil, Sanitary and Sewerage</p>						